SOUTHERN PACIFIC TRANSPORTATION CO.

1982

SAN JOAQUIN DIVISION

SPINS & TCC

LONE PINE & CREAL BR.

LOCATION MAP

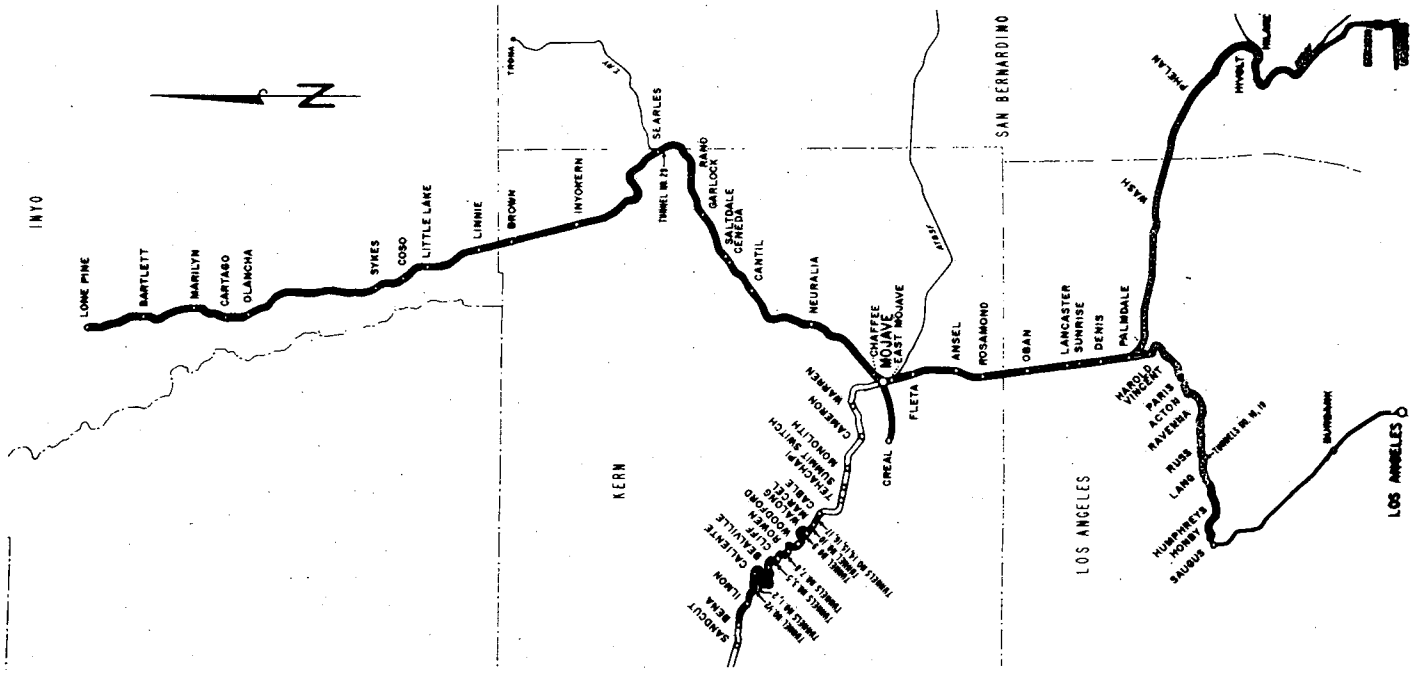

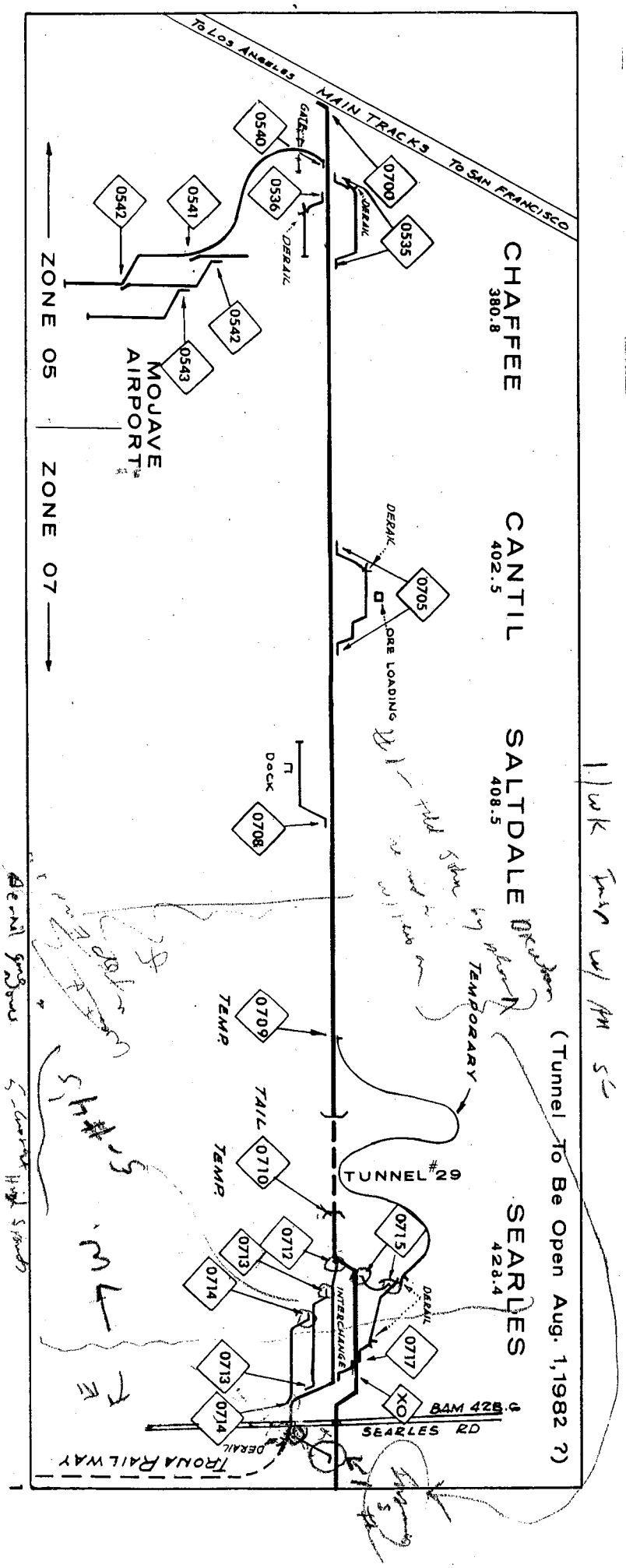

LONE PINE BRANCH

STATION	NUMBER	MILE POST
Junction ML	Mojave	380.1*
Chaffee	29205	380.8
Neuralia	29210	392.9*
Cantil	29215	402.5
Ceneda	29220	407.5*
Saltdale	29225	408.5
Garlock	29230	412.2*
Rand	29235	421.0*
Searles	29240	428.4
Inyokern	29250	447.2
Brown	29255	456.3*
Linnie	29260	461.5
Little Lake	29265	468.3*
Coso	29270	471.5
Sykes	29275	475.6
Olancha	29280	493.3
Cartago	29283	497.7*
Marilyn	29285	501.5*
Bartlett	29290	509.2
Lone Pine	29299	518.8

OAK CREEK BRANCH

STATION	NUMBER	MILE POST
Junction ML	Mojave	380.2*
Creal	29120	389.9

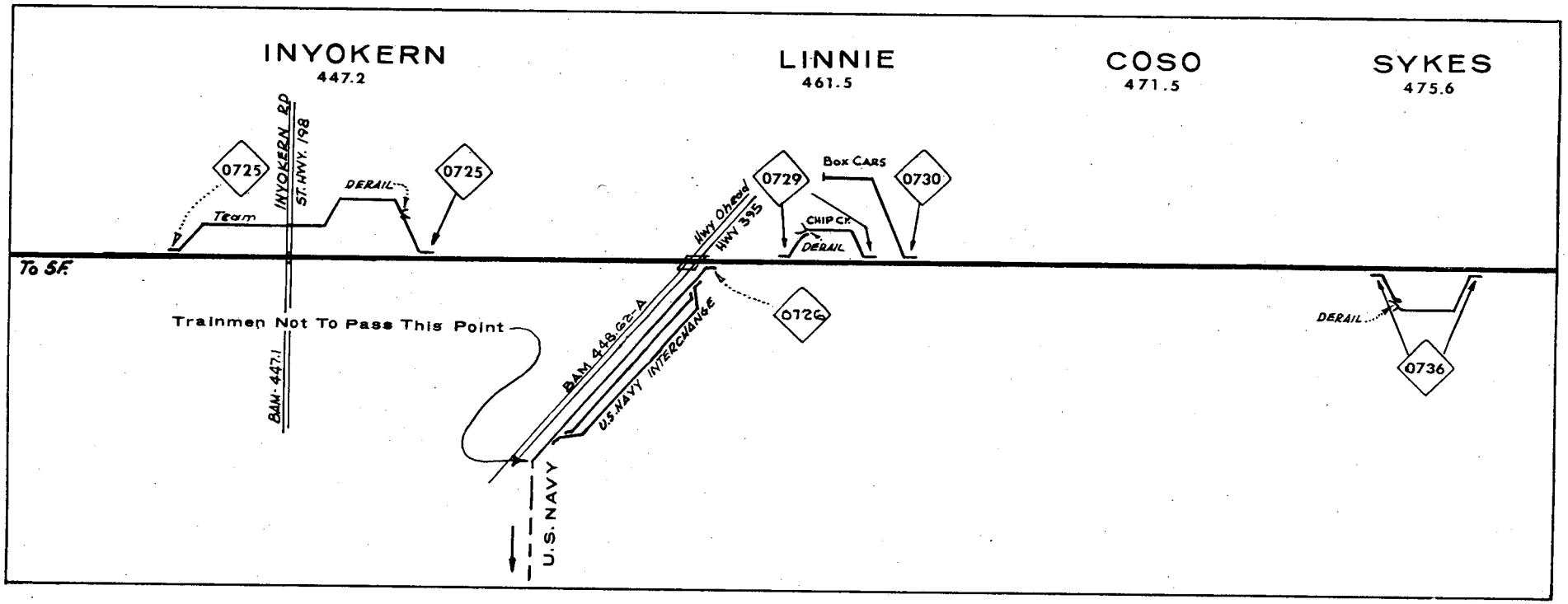
INYOKERN
447.2
LINNIE
461.5
COSO
471.5
SYKES
475.6
0725
INYOKERN RD
ST. HWY. 198
DERAIL
0725
Team
0729
Box CARS
0730
Hwy Ohead
HWY 395
CHIP CK
DERAIL
To S.F.
0726
DERAIL
0736
Trainmen Not To Pass This Point
BAM. 448.62-A
U.S. NAVY INTERCHANGE
BAM-447.1
U.S. NAVY

2

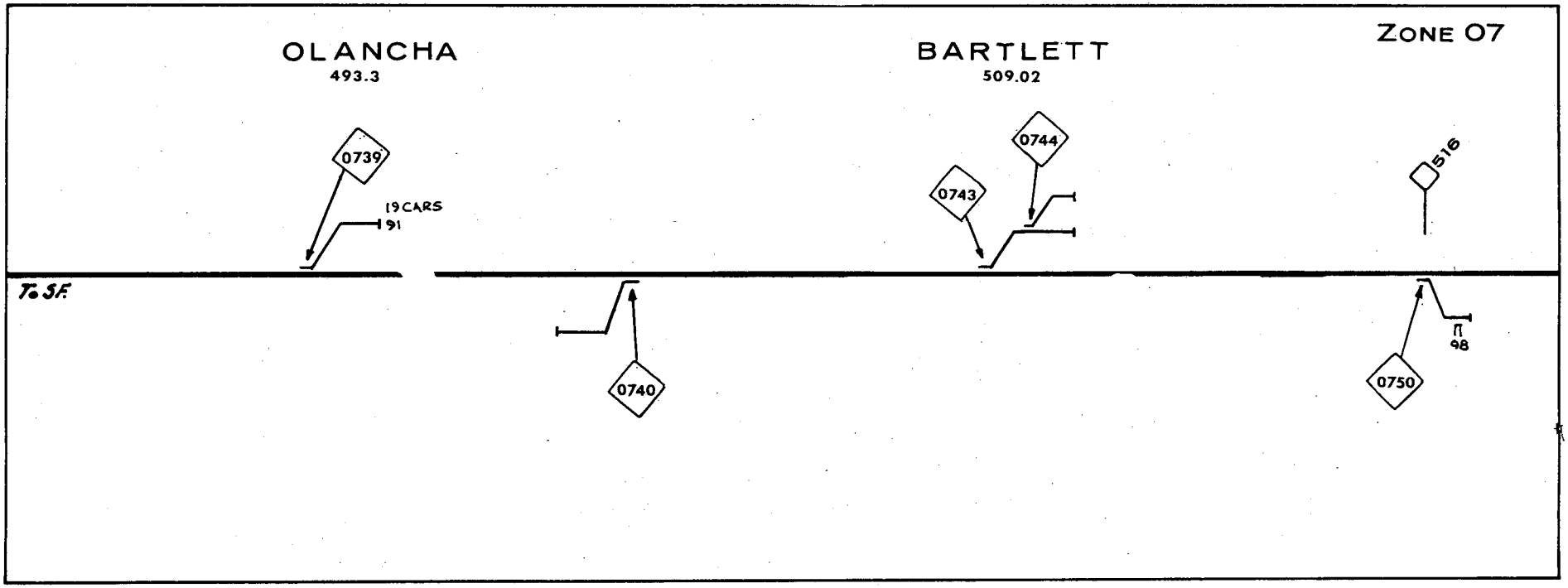
OLANCHA
493.3
BARTLETT
509.02
ZONE 07
0739
19 CARS
91
0744
0743
516
To S.F.
0740
0750
98

3

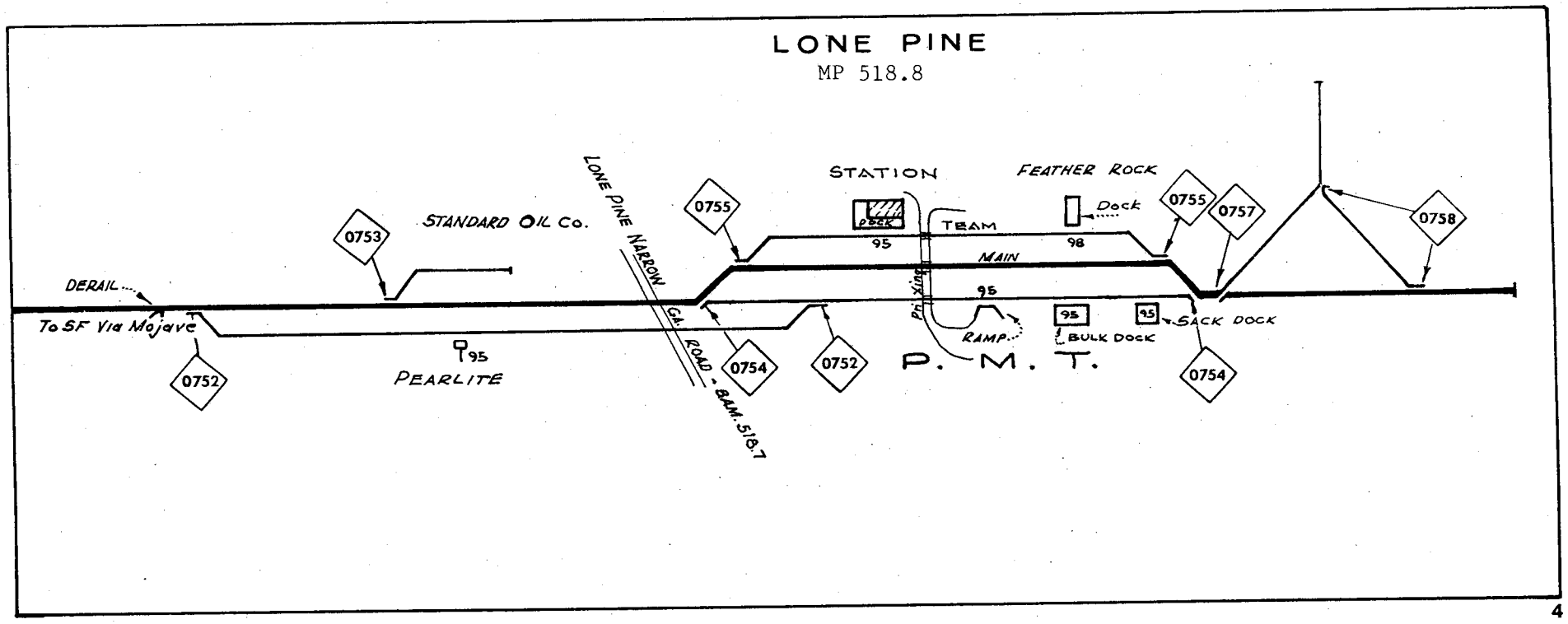
LONE PINE
MP 518.8
STATION
FEATHER ROCK
Dock
TEAM
MAIN
95
98
STANDARD OIL Co.
LONE PINE NARROW
DERAIL
To SF Via Mojave
PEARLITE
95
Pri. Yard
RAMP
BULK DOCK
SACK DOCK
GA. ROAD - BAM. 518.7
P. M. T.
0752
0753
0754
0755
0757
0758

4

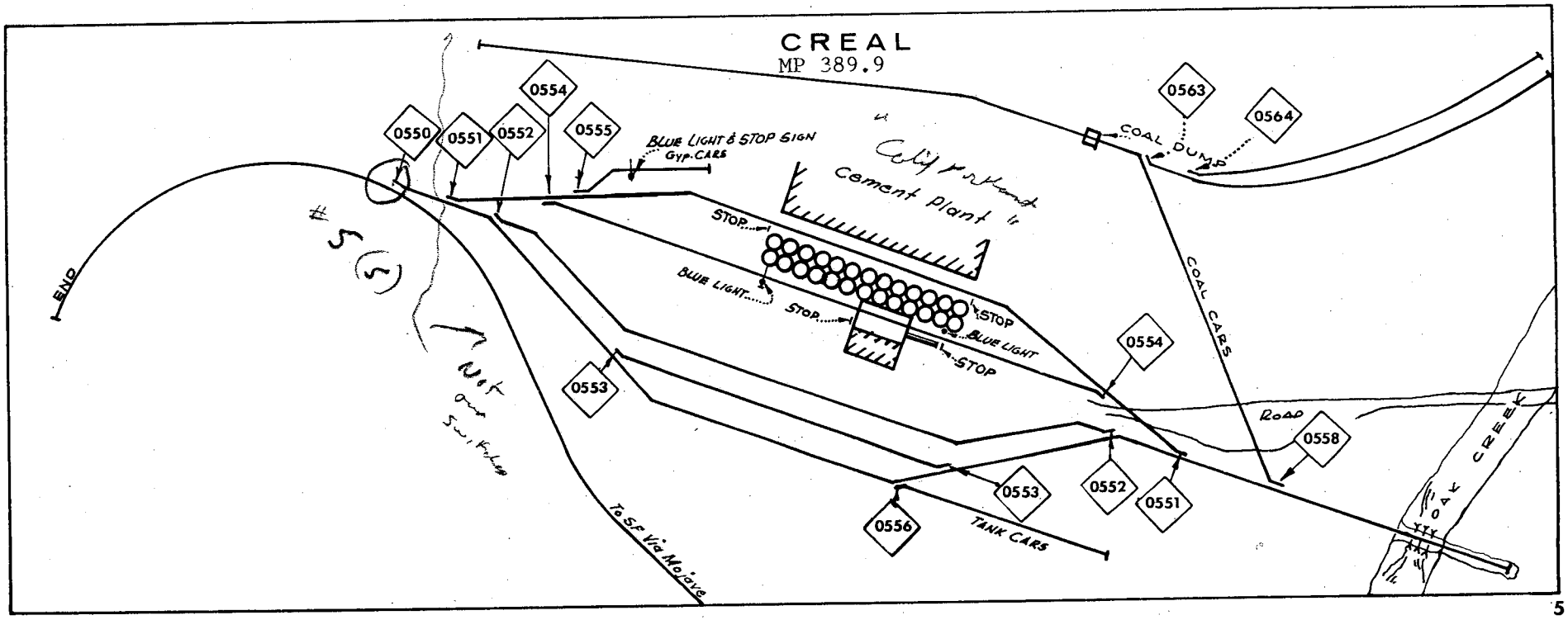
CREAL
MP 389.9
BLUE LIGHT & STOP SIGN
GYP. CARS
Cement Plant
STOP
BLUE LIGHT
STOP
BLUE LIGHT
STOP
COAL DUMP
COAL CARS
ROAD
OAK CREEK
TANK CARS
To SF Via Mojave
END
0550
0551
0552
0553
0554
0555
0556
0558
0563
0564

5

SOUTHERN PACIFIC TRANSPORTATION COMPANY 1-26-82
LISTING OF INDUSTRIES AND TRACKS WITHIN THE SAN JOAQUIN DIVISION

SPIN NO.	INDUSTRY NAME	AGREEMENT OR CO USE	SPOTS FM	SPOTS TO	IND. TRACK	SPTCO. TRACK	M.P.	REMARKS
LONEPINE BRANCH								
MOJAVE DISTRICT R.D.GREEN M/W MANAGER								
**** CHAFFEE								
0530	TRONA RAILWAY CO.	T33430	91	0	20	2938	380.60	2585 FT. STORAGE
0535	SOUTHERN PACIFIC CO.	SIDING	91	0	0	2938	380.60	
0536	TRONA RAILWAY CO..	T33430	91	0	0	1110	380.63	971 FT. STORAGE
0540	MOJAVE AIRPORT DIST.	A63800	89	0	6268	415	380.52	
0540	VOSLEY CO.	T27071	89	0	0	0	381.53	
0540	POWERLINE ERECTORS INC.	T24795	89	0	0	0	381.89	
0541	MOJAVE AIRPORT DIST.	A63800	89	0	494	0	381.50	
0542	MOJAVE AIRPORT DIST.	A63800	89	0	618	0	381.51	?
0543	MOJAVE AIRPORT DIST.	A63800	89	0	469	0	381.52	
**** CANTIL								
0705	TRONA RAILWAY CO..	T33430	0	0	0	2306	402.36	1945 FT. STORAGE

SPIN NO.	INDUSTRY NAME	AGREEMENT OR CO USE	SPOTS FM	SPOTS TO	IND. TRACK	SPTCO. TRACK	M.P.	REMARKS
**** SALTDALE								
0708	SOUTHERN PACIFIC CO.	SPUR	0	0	0	600	408.55	
**** SEARLES								
0709	SOUTHERN PACIFIC CO.	GMO 61560	0	0	0	16013	426.09	SHOO-FLY
0710	SOUTHERN PACIFIC CO.	GMO 61560	0	0	0	1000	427.67	TAIL TRK.
0712	SOUTHERN PACIFIC CO.	YARD	98	0	0	3870	427.86	I/C WITH TRONA RY
0713	SOUTHERN PACIFIC CO.	YARD	98	0	0	3219	427.93	I/C WITH TRONA RY
0714	SOUTHERN PACIFIC CO.	YARD	98	0	0	3222	427.95	I/C WITH TRONA RY
0715	SOUTHERN PACIFIC CO.	W LEG Y	98	0	0	2360	427.90	
0717	SOUTHERN PACIFIC CO.	E LEG Y	98	0	0	2500	428.04	
**** INYOKERN								
0725	SOUTHERN PACIFIC CO	SIDING	0	0	0	3013	446.68	
0726	U.S. NAVY	67296	98	0	0	420	448.72	
**** LINNIE								
0729	LOUISIANA PACIFIC	T27300	89	0	1012	298	461.36	

SPIN NO.	INDUSTRY NAME	AGREEMENT OR CO USE	SPOTS FM	SPOTS TO	IND. TRACK	SPTCO. TRACK	M.P.	REMARKS
**** LINNIE								
0730	LOUISIANA PACIFIC	T28926	98	0	860	142	461.72	
**** SYKES								
0736	AMERICAN PUMICE INC	L180372	1	10	0	2737	475.63	
**** BARTLETT								
0744	PITTSBURG PLATE GLASS	T5398	0	0	0	800	508.60	RET PENDING
0743	PITTSBURG PLATE GLASS	T5398	0	0	0	1300	508.50	RET PENDING
**** LONEPINE								
0750	INTERPACE INC.	T15686	0	0	654	145	515.69	RET PENDING
0752	RENEGADE MINES	L188061	1	0	0	2946	518.58	
0752	AMERICAN PERLITE CO.	L123504	1	0	0	2946	518.72	
0753	FEATHER ROCK INC.	T3786	92	0	528	138	518.53	
0754	P M T	TRANSFER	1	10	0	2081	518.72	
0755	SOUTHERN PACIFIC CO	TEAM	90	0	0	1719	518.75	
0755	FEATHER ROCK INC.	L166535	1	0	0	0	518.98	ORE DUMP

SPIN NO.	INDUSTRY NAME	AGREEMENT OR CO USE	SPOTS FM	SPOTS TO	IND. TRACK	SPTCO. TRACK	M.P.	REMARKS
**** LONEPINE								
0757	SOUTHERN PACIFIC CO	OPERATING	0	0	0	600	519.27	TAIL TRACK
0758	SOUTHERN PACIFIC CO	E LEG Y	0	0	0	666	519.47	

CREAL BRANCH

**** CREAL								
0550	CALIF. PORTLAND CEMENT CO.	T96446	0	0	5289	102	389.86	RUNAROUND TRK.
0551	CALIF. PORTLAND CEMENT CO.	T96446	92	0	2358	0	389.88	SACK TRK.
0552	CALIF. PORTLAND CEMENT CO.	T96446	0	0	2358	0	389.90	STORAGE
0553	CALIF. PORTLAND CEMENT CO.	T96446	0	0	925	0	389.93	STORAGE
0554	CALIF. PORTLAND CEMENT CO.	T96446	92	0	2349	0	389.93	BULK TRK.
0555	CALIF. PORTLAND CEMENT CO.	T96446	94	0	671	0	389.95	GYP TRK.
0556	CALIF. PORTLAND CEMENT CO.	T96446	89	0	600	0	390.23	FUEL OIL TRK.
0558	CALIF. PORTLAND CEMENT CO.	T96446	94	0	3793	0	390.70	COAL UNLOADING
0563	CALIF. PORTLAND CEMENT CO.	T96446	92	0	2016	0	391.21	STORAGE
0564	CALIF. PORTLAND CEMENT CO.	T96446	92	0	1700	0	391.23	STORAGE

SPECIAL SPOT NUMBER CODES

Code	Definition
85-89	Bulk Loading
90	Team Track Spotting
91	Storage Track
92	Industry will do switching
93	Crane Spotting
94	Hopper Dump
95	Dock Spotting
96	Piggyback
97	Auto Ramp
98	Ore Loading Ramp
99	Open Area
00	Off-Spot

BRANCH LINES

BAM	LONE PINE BRANCH	MOJAVE - LONE PINE
BAS	OAK CREEK BRANCH	MOJAVE - CREAL